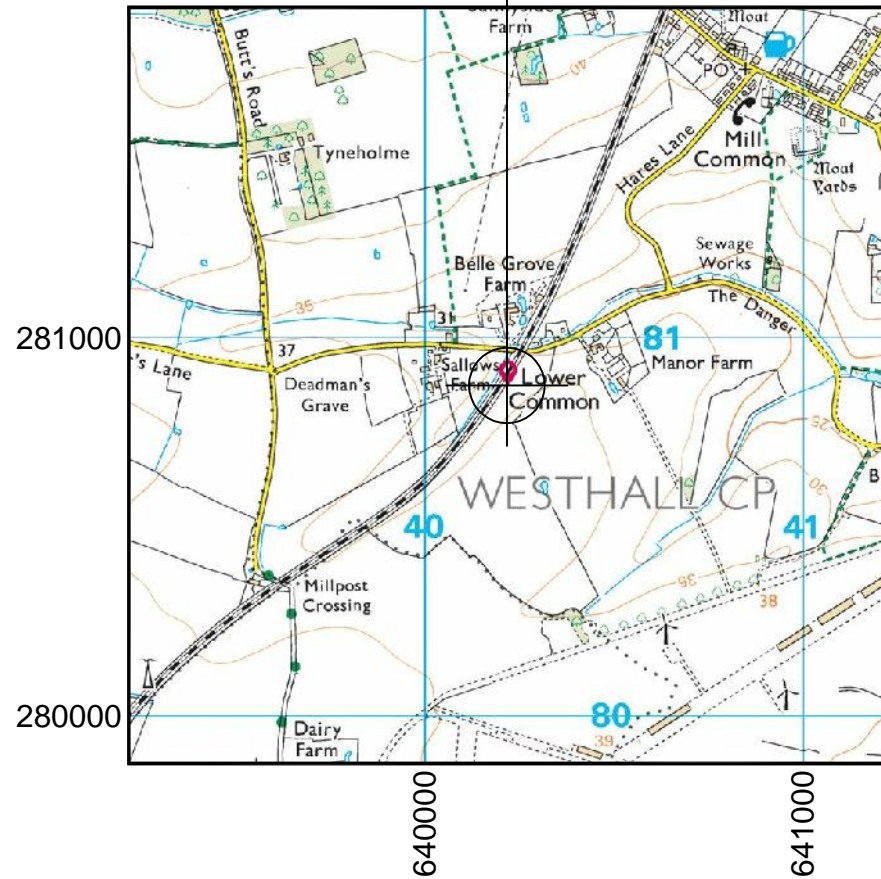


SITE LOCATION
(E:640219, N:280872)

SITE LOCATION



GENERAL LOCATION PLAN

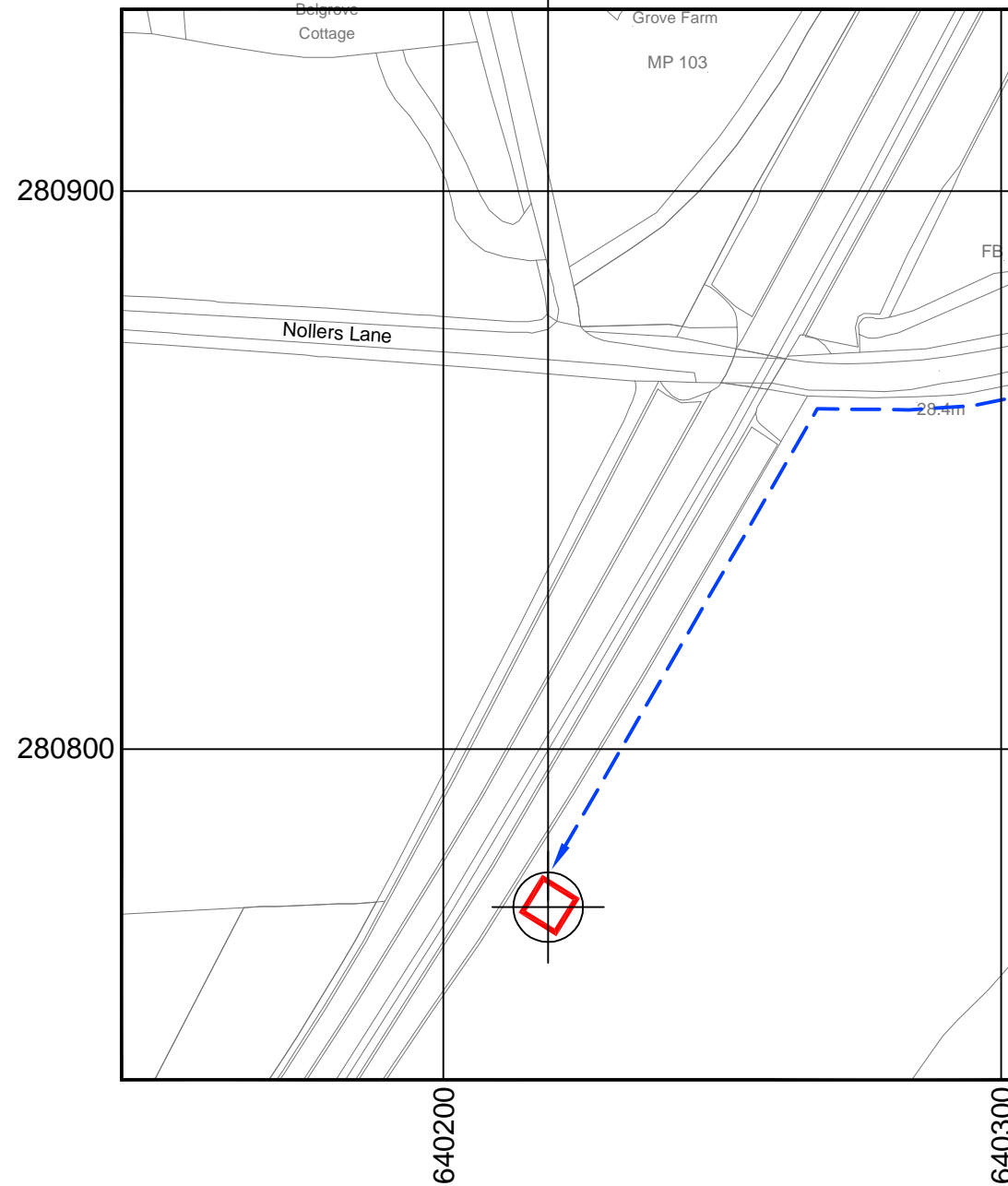
Ordnance Survey map extract

Grid Reference TM4021980872

Based upon Ordnance Survey at 1:20000 with the permission of the
Controller of Her Majesty's Stationary Office.

© Crown copyright.

Licence Number: 100036358



SITE LOCATION PLAN

Ordnance Survey map extract

Grid Reference TM4021980872

Based upon Ordnance Survey at 1:1250 with the permission of the
Controller of Her Majesty's Stationary Office.

© Crown copyright.

Licence Number: 100036358

- NOTES:**
1. DRAWING TO BE READ IN CONJUNCTION WITH ALL RELEVANT DRAWINGS AND SPECIFICATIONS
 2. ALL DIMENSIONS ARE IN MILLIMETRES UNLESS OTHERWISE STATED
 3. DO NOT SCALE DRAWINGS, ALL DIMENSION TO BE CHECKED ON SITE
 4. DUCT ROUTES ARE SHOWN INDICATIVELY, ACTUAL ROUTES TO BE DETERMINED ON SITE
 5. ALL DISCREPANCIES TO BE REPORTED TO THE DESIGN ENGINEER

- KEY**
- INDICATES SITE ACCESS ROUTE
 - INDICATES SITE DEMISE

A1	FIRST ISSUE	16/05/17	JAP	MV
Issue	Comment	Date	Drawn	Approved



UNIT E3 PITTS CLEAVE INDUSTRIAL ESTATE, TAVISTOCK, DEVON, PL19 0PW
sales@beaconcomms.co.uk Tel: +44 (0)1822 610610

Site Name & Address:
**LAND OFF LOWER COMMON
LOWER COMMON
WESTHALL
HALESWORTH
SUFFOLK
IP19 8QU**

Title:
SITE LOCATION

Purpose of Issue:
PLANNING

Drawing No:
**76732_LAND OFF LOWER
COMMON_001**

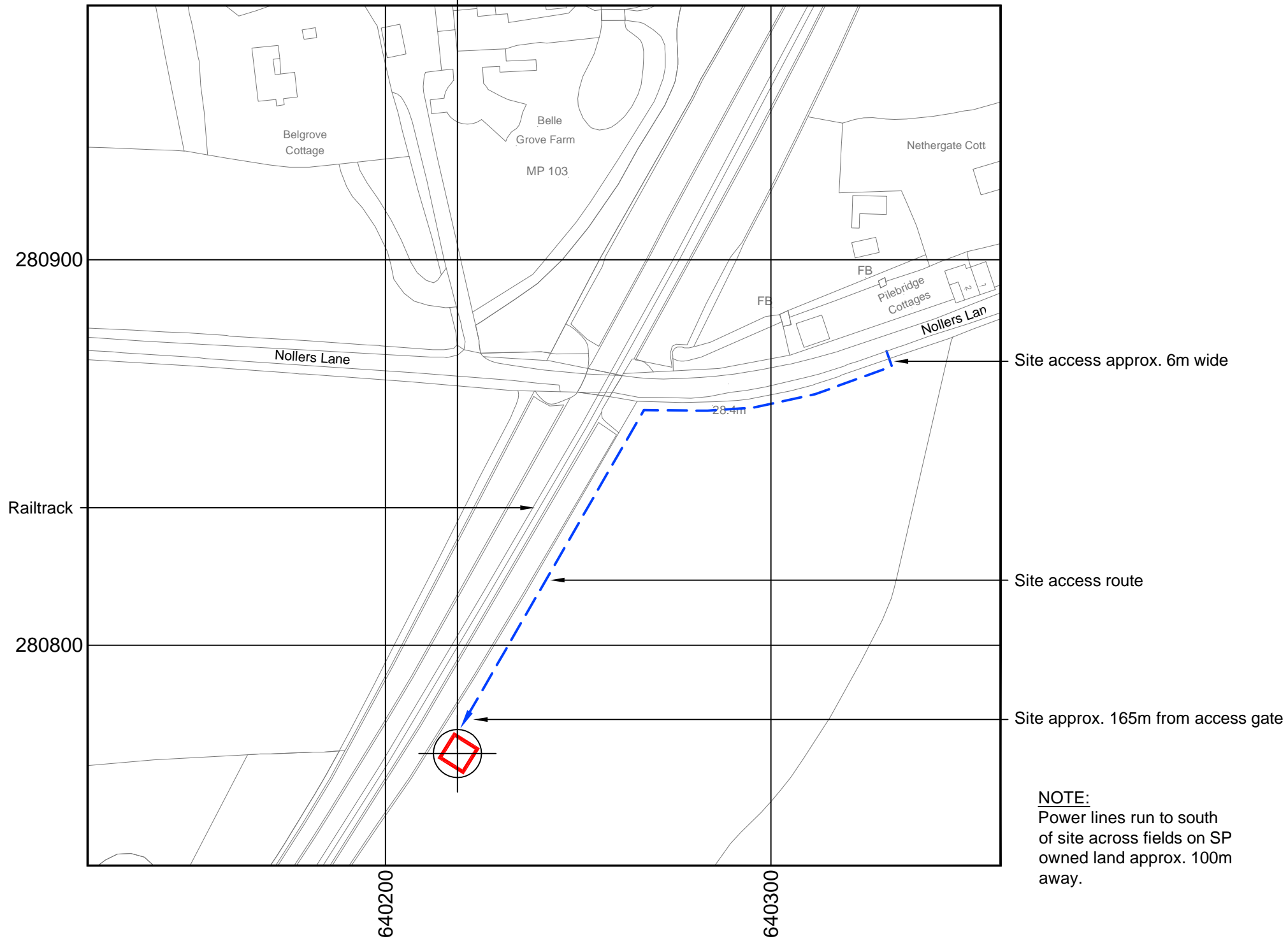
Host Cell ID:
76732

A1	Scale at A3: AS SHOWN	Checked: TGC	Date: 16/05/17
	Drawn: JAP	Date: 16/05/17	Approved: MV

Beacon ref: 55597



SITE LOCATION
(E:640219, N:280872)



NOTE:
Power lines run to south of site across fields on SP owned land approx. 100m away.

SITE LOCATION
Scale 1:1250

- NOTES:**
- DRAWING TO BE READ IN CONJUNCTION WITH ALL RELEVANT DRAWINGS AND SPECIFICATIONS
 - ALL DIMENSIONS ARE IN MILLIMETRES UNLESS OTHERWISE STATED
 - DO NOT SCALE DRAWINGS, ALL DIMENSION TO BE CHECKED ON SITE
 - DUCT ROUTES ARE SHOWN INDICATIVELY, ACTUAL ROUTES TO BE DETERMINED ON SITE
 - ALL DISCREPANCIES TO BE REPORTED TO THE DESIGN ENGINEER

- KEY**
- INDICATES SITE ACCESS ROUTE
 - INDICATES SITE DEMISE

DIRECTIONS TO SITE:

CONTINUE ON A14. TAKE A143 AND A144 TO NOLLER'S LN IN SUFFOLK. USE THE LEFT LANE TO TAKE THE A134 RAMP TO A143/ST.EDMUNDS CENTRAL/BURY/DISS. AT THE ROUNDABOUT, TAKE THE 1ST EXIT ONTO COMPIEGNE WAY/A134. AT THE ROUNDABOUT, TAKE THE 3RD EXIT ONTO COMPIEGNE WAY/A143. CONTINUE TO FOLLOW A143. AT THE ROUNDABOUT, TAKE THE 3RD EXIT AND STAY ON A143. AT THE ROUNDABOUT, TAKE THE 2ND EXIT AND STAY ON A143. AT THE ROUNDABOUT, TAKE THE 2ND EXIT AND STAY ON A143. TURN RIGHT ONTO FLIXTON RD/B1062. CONTINUE TO FOLLOW B1062. TURN RIGHT ONTO ST JOHN'S RD/A144. CONTINUE TO FOLLOW A144. TURN LEFT ONTO NOLLER'S LN

Issue	Comment	Date	Drawn	Approved
A1	FIRST ISSUE	16/05/17	JAP	MV



BEACONCOMMS
UNIT E3 PITTS CLEAVE INDUSTRIAL ESTATE, TAVISTOCK, DEVON, PL19 0PW
sales@beaconcomms.co.uk Tel: +44 (0)1822 610610

Site Name & Address:
LAND OFF LOWER COMMON
LOWER COMMON
WESTHALL
HALESWORTH
SUFFOLK
IP19 8QU

SITE ACCESS

Purpose of Issue:
PLANNING

Drawing No:
76732_LAND OFF LOWER COMMON_002

Host Cell ID:
76732

A1	Scale at A3: AS SHOWN	Checked: TGC	Date: 16/05/17
	Drawn: JAP	Date: 16/05/17	Approved: MV

Beacon ref: 55597



Railtrack

Embankment up to railway lines

Hedgerow

Farmers field

Proposed incoming 100mmØ duct for DNO supply

Proposed incoming 75mmØ duct for BT

Proposed Link/AC cabinet to be installed on concrete base in fenceline

Proposed 2no. 100mmØ ducts for Tx and Power

Proposed FCOA cabinet to be installed on concrete base

Proposed overhead cable ladder on 2no. 3.0m high support poles c/w vertical ladder between cabinets

Proposed 18no. feeders to utilise cable management

Future proposed FURO cabinet to be installed on concrete base

Proposed 1.5m wide access gate

Proposed gravel finish to compound

Proposed 15.0m high Swann 30H lattice tower to be installed on proposed concrete base

Proposed 4.0 x 4.0m concrete tower base

Proposed 2.2m high close boarded timber compound fencing

7000

7000



- NOTES:**
1. DRAWING TO BE READ IN CONJUNCTION WITH ALL RELEVANT DRAWINGS AND SPECIFICATIONS
 2. ALL DIMENSIONS ARE IN MILLIMETRES UNLESS OTHERWISE STATED
 3. DO NOT SCALE DRAWINGS, ALL DIMENSION TO BE CHECKED ON SITE
 4. DUCT ROUTES ARE SHOWN INDICATIVELY, ACTUAL ROUTES TO BE DETERMINED ON SITE
 5. ALL DISCREPANCIES TO BE REPORTED TO THE DESIGN ENGINEER

KEY
 INDICATES PROPOSED EE EQUIPMENT

A1	FIRST ISSUE	16/05/17	JAP	MV
Issue	Comment	Date	Drawn	Approved



BEACONCOMMS
 UNIT E3 PITTS CLEAVE INDUSTRIAL ESTATE, TAVISTOCK, DEVON, PL19 0PW
 sales@beaconcomms.co.uk Tel: +44 (0)1822 610610

Site Name & Address:
 LAND OFF LOWER COMMON
 LOWER COMMON
 WESTHALL
 HALESWORTH
 SUFFOLK
 IP19 8QU

Title:
SITE LAYOUT

Purpose of Issue:
 PLANNING


Drawing No:
 76732_LAND OFF LOWER COMMON_003

Host Cell ID:
 76732

Issue: A1	Scale at A3: AS SHOWN	Checked: TGC	Date: 16/05/17
	Drawn: JAP	Date: 16/05/17	Approved: MV

Beacon ref: 55597

100mm
50mm
10mm



SITE PLAN
 Scale 1:100

- NOTES:**
- DRAWING TO BE READ IN CONJUNCTION WITH ALL RELEVANT DRAWINGS AND SPECIFICATIONS
 - ALL DIMENSIONS ARE IN MILLIMETRES UNLESS OTHERWISE STATED
 - DO NOT SCALE DRAWINGS, ALL DIMENSION TO BE CHECKED ON SITE
 - DUCT ROUTES ARE SHOWN INDICATIVELY, ACTUAL ROUTES TO BE DETERMINED ON SITE
 - ALL DISCREPANCIES TO BE REPORTED TO THE DESIGN ENGINEER

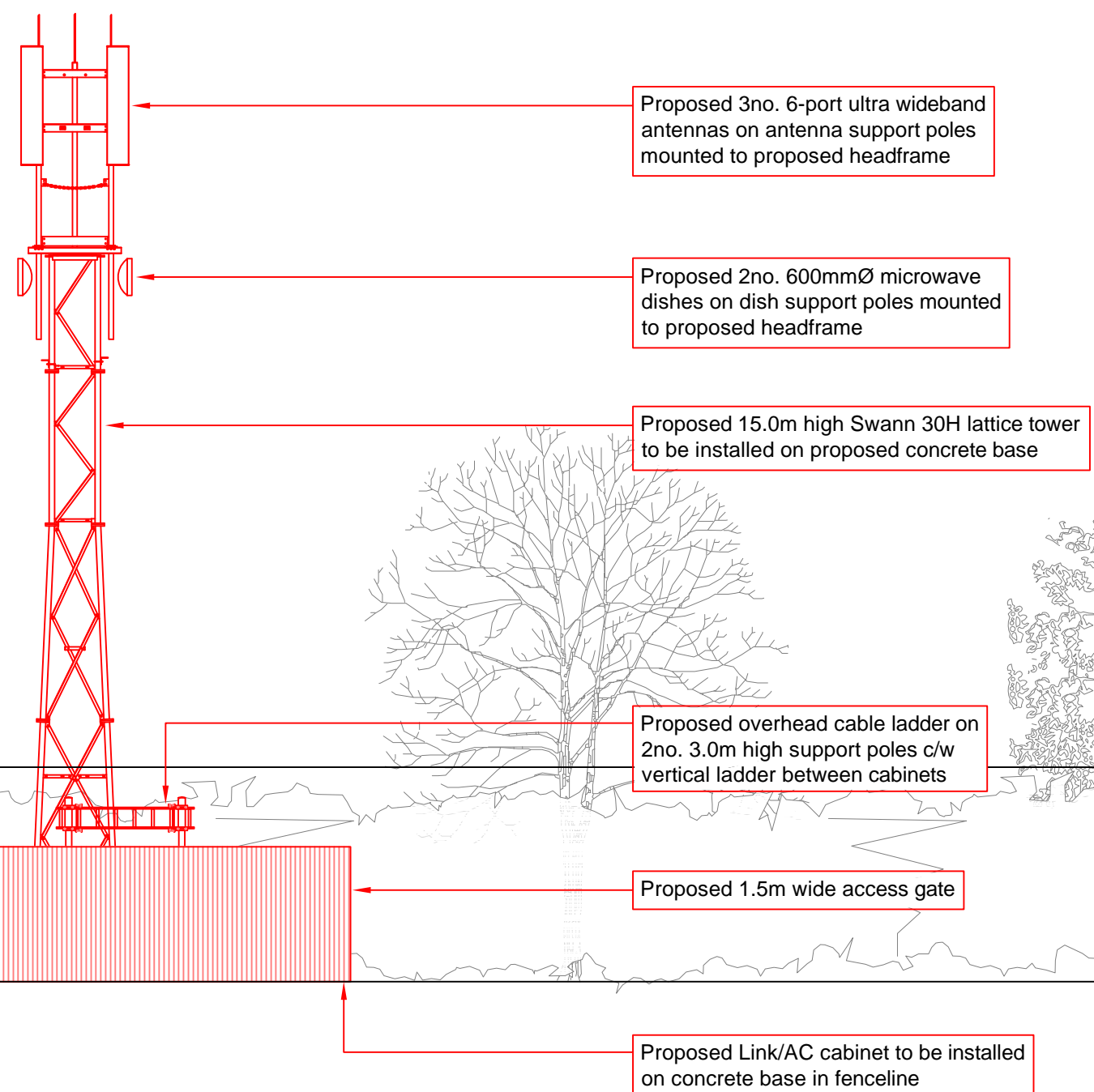
KEY
 INDICATES PROPOSED EE EQUIPMENT

- EE LTD SIGNAGE DETAILS:**
- SIGN TYPE OR060 TO BE FIXED TO COMPOUND ACCESS GATE TO BE VISIBLE ON APPROACH
 - SIGN TYPE OR52 TO BE FIXED TO BASE OF TOWER ACCESS LADDER
 - SIGN TYPE OR062 TO BE FIXED TO EQUIPMENT CABINETS
 - SIGN TYPE OR054 TO BE FIXED TO ALL ANTENNA SUPPORT POLES / ANTENNAS CLEARLY VISIBLE ON APPROACH

Top of tower
 +15.0m AGL ▼

C/L of antennas
 +14.3m AGL ▼

C/L of dishes
 +11.5m AGL ▼



Issue	Comment	Date	Drawn	Approved
A1	FIRST ISSUE	16/05/17	JAP	MV



BEACONCOMMS
 UNIT E3 PITTS CLEAVE INDUSTRIAL ESTATE, TAVISTOCK, DEVON, PL19 0PW
 sales@beaconcomms.co.uk Tel: +44 (0)1822 610610

Site Name & Address:
 LAND OFF LOWER COMMON
 LOWER COMMON
 WESTHALL
 HALESWORTH
 SUFFOLK
 IP19 8QU

SITE ELEVATION

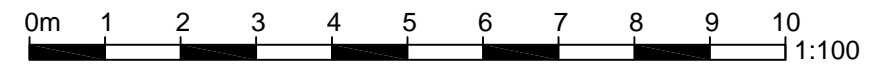
Purpose of Issue:
 PLANNING

Drawing No:
 76732_LAND OFF LOWER COMMON_005

Host Cell ID:
 76732

A1	Scale at A3: AS SHOWN	Checked: TGC	Date: 16/05/17
	Drawn: JAP	Date: 16/05/17	Approved: MV

Beacon ref: 55597



ELEVATION
 Scale 1:100

100mm
50mm
10mm